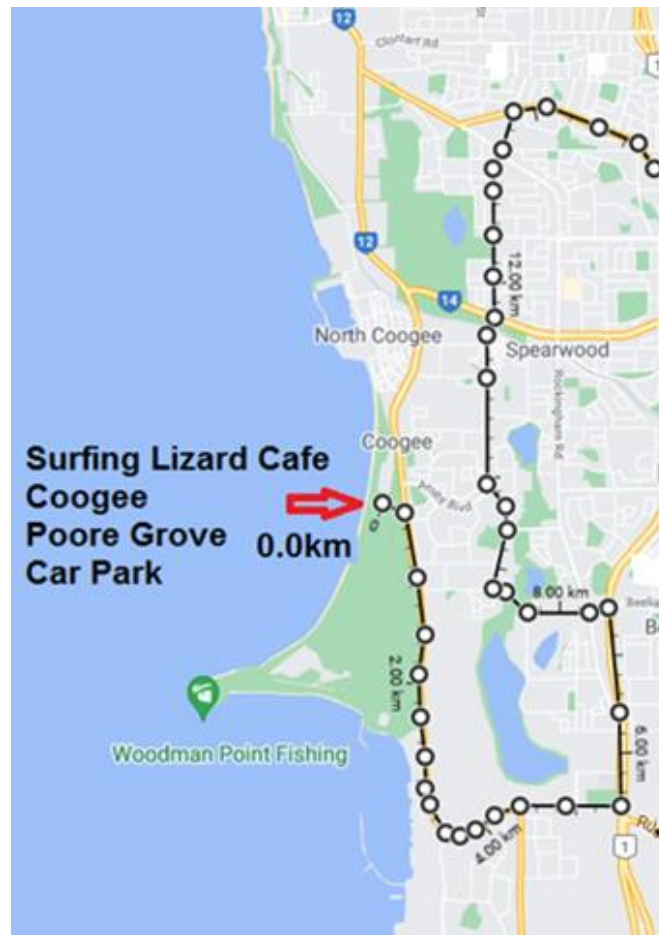
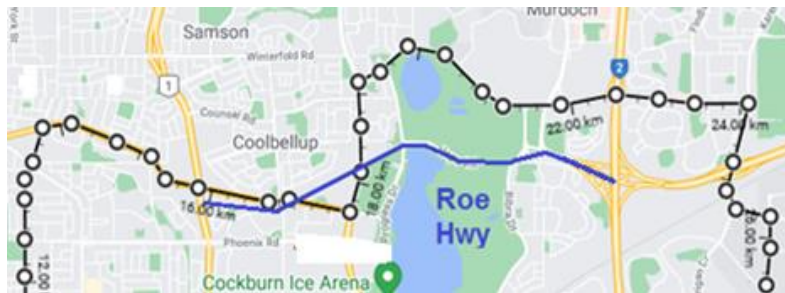


Combined French Car Club Drive

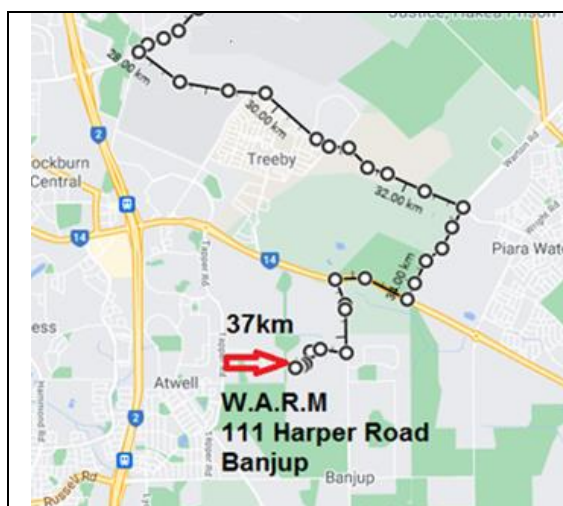
10th October 2021



km	START
	Coogee Surf Life Saving Club
0.0	Turn right into Cockburn Road, continue Woodman Point, past Woodman Point (70km/hr limit)
4.18	Straight on, now becomes Russel Road
5.2	Turn left at traffic lights onto Rockingham Road, becomes Stock Road at 06.00km
7.23	Turn left into Beeliar Drive at traffic lights (Kids Cnr on left)
7.43	Straight on and now along Mayor Road at roundabout.
8.5	Turn right from Mayor Road roundabout into Hamilton Road
11.3	Continue Hamilton Road (under standard gauge railway freight bridge) then straight on along Hamilton Road.
12.5	Speedo Check!
13.09	Becomes Carrington Street at Rockingham Road traffic lights continue straight on.



km	ROE HWY ROUTE LEG
13.56	Turn right from Carrington Street into Forrest Road at traffic lights
15.2	Note: Land on right of Forrest Road reserved for proposed Roe Hwy
15.41	Straight on along Forrest Road at Stock Road traffic lights (Note: Fenced land allocated for connection Roe Hwy from Forrest Road)
16.5	Note: Reserve assigned to Roe Hwy
17.42	Turn left into North Lake Road at traffic lights (slip road) (70km/hr limit)
18.0	Roe Hwy reserved land cross over left and right
18.9	Turn right into Farrington Road at traffic lights
20.0	Beelihar Wetlands on right (Proposed Roe Hwy to go through)
21.42	Continue Farrington Road under Murdoch drive cross over and through roundabout then move into right lane
22.29	Continue along right lane and cross over Freeway`
22.7	Annoying roundabouts and 20km/hr road blisters!
23.8	Turn right into Karel Ave at traffic lights
24.5	Continue through two big roundabouts on Karel Ave and over Roe Hwy
25	Continue straight on Karel Ave at roundabout to "Jandakot Airport"
25.4	Turn right off Karel Ave at roundabout into Pilatus St,
25.9	Continue Pilatus St. Jandakot air strip on left
26.75	Continue Pilatus St
27.17	Continue Pilatus St



km	JANDAKOT LEG
27.66	Continue straight on becomes Berrigan Drive (for short distance)
27.75	Left ramp onto Jandakot Road (go along 3km) (watch speed through roadworks)
30.6	Continue through roundabout on Jandakot Road
32.55	Turn right into Warton Road at roundabout
34.0	Turn right onto Armadale Road at traffic lights
34.95	Turn left into Liddelow Road at roundabout
35.96	Turn right into Harper Road
36.74	Destination W.A.R.M @ 111 Harper Road Banjup on right